



# Falcon Logic

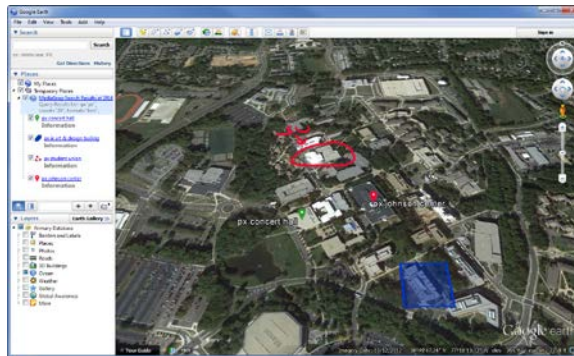
## Sector: Government Solutions

### Project: MediaSnap



## MediaSnap

### Snap Save Share



MediaSnap provides mobile data collection in a lightweight, HTML5 based platform utilizing a web map. Field users can create annotations and comments including photos and video and place them on the map. CDR compliant search provides enhanced KML output for rendering on a compatible engine such as Google Earth or ArcGIS.

<https://mediasnap.falconlogic.com/>

## Di2E

### Alignment



#### Di2E SvcV-1

MediaSnap implements services mapped to Di2E SvcV-1 including Collaboration, Visualization, and Data Discovery.



#### Di2E Enabler

Product enables Di2E services through KML and interoperability.



#### Di2E Registered

Registered with the Di2E Plugfest eXchange.

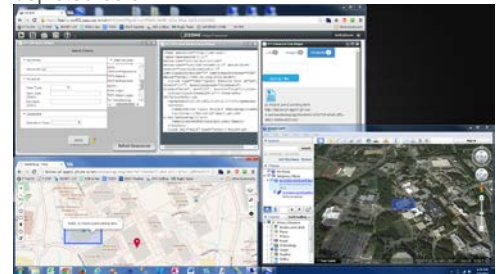


#### Di2E Interoperable

Plug and play in the Ozone Widget Framework, MediaSnap internally transforms data stored as geojson with custom media attachments to pretty kml, atom, and rss

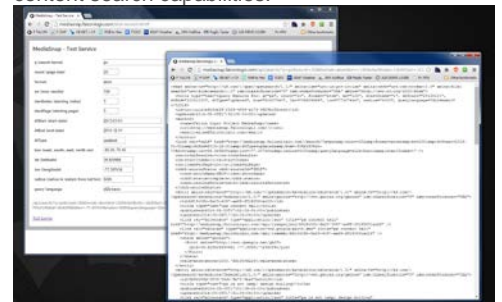
### Retrieve Content

MediaSnap exposes CDR endpoints in atom, rss, geojson, and kml formats for consumption and rendering by the consumer. EFT CDR retrieval depicted below.



### Content Search

MediaSnap is CDR compatible for providing content search capabilities.



#### CAPABILITY

Web, mobile, and widget basedmap applications

#### INDUSTRY

Government

#### TECHNOLOGY / SKILLS

HTML 5

.NET

SQL Server

Google Maps

KML

Cesium

#### FALCON LOGIC

Herndon, VA

877.303.2526

[www.falconlogic.com](http://www.falconlogic.com)

